

RESOLUTION NUMBER 97-25
BOISE COUNTY OFFICIAL ROAD NAME LIST

WHEREAS the Boise County Board of Commissioners have adopted a Street Naming and Address Numbering Ordinance NO. 96-10; and


WHEREAS the above referenced Ordinance Section 4-A states that the Boise County Board of Commissioners shall, by resolution, establish the Official Road Name List for the Unincorporated areas of the County; and the incorporated areas of the County have submitted for inclusion their Official Road Name Lists;

WHEREAS it is understood that road name additions, deletions, and changes will need to be incorporated into the official list from time to time;


WHEREAS Boise County Board of Commissioners adopted the official County Road Name List as Resolution 97-3, and the procedure to change the Official Road Name List is by adoption of a resolution amending Exhibit A by attachment;

NOW, THEREFORE BE RESOLVED that the amendment to the Boise County Official Road Name List is being adopted at this time as Exhibit B attached hereto.


ADOPTED THIS 30th DAY OF JUNE, 1997.



John N. Dyer, Chairman




Harold E. Raper, Commissioner



John S. Foard, Jr., Commissioner



ATTEST:



Rora A. Canody, Clerk to the Board

ADD

AMANDA LANE	GARDEN VALLEY AREA
ANDY CIRCLE	THE RANCH SUB
ASH WAY	IDAHO CITY AREA
ASHBROOK LANE	HORSESHOE BEND AREA
BALD MTN ROAD	THORN CREEK AREA
BEAR TOWN	HORSESHOE BEND AREA
BLUE HERON	TOM NELSON SEG
CALAMITY LANE	LOWMAN AREA
CANO LANE	THORN CREEK AREA
CANYON TRAIL	ROBIE CREEK AEA
CASTLE LANE	CROUCH
CHARLENE WAY	GARDEN VALLEY AREA
CHURCH LANE	BANKS AREA
CORGI LANE	WARM SPRINGS EST 1
COULTER LANE	GARDEN VALLEY AREA
DEER CREEK ROAD	ARROWROCK AREA
DIFFICULT DRIVE	VISCONTY SEG
DODGE LANE	GRIMES PASS
DOOMS LANE	HORSESHOE BEND AREA
DOVE LANE	ALDER CREEK AREA
DRY CREEK ROAD	BROWNLEE
FARGO WAY	ROBIE CREEK AREA
FAULL LANE	OLD HWY 55
FENTON LANE	HJORSESHOE BEND AREA
FORD LANE	IDAHO CITY AREA
GRADE LANE	BANKS AREA
GRANDPA MTN LANE	ROBIE CREEK

EXHIBIT "B"

GRASSEY LANE	HORSESHOE BEND AREA
HANKS CREEK LANE	GARDEN VALLEY AREA
HANLEY WAY	CROUCH
HARROLD DRIVE	GARDEN VALLEY AREA
HAWKINS LANE	HORSESHOE BEND AREA
HULLS LANE	BANKS
IDCTY STAGE RD	ROBIE CREEK AREA
JAVES LANE	BANKS
LEE LANE	CLEAR CREEK AREA
LEPRECHAUN LANE	ROBIE CREEK
MARKET STREET	CROUCH
MCKAY LANE	IDAHO CITY AREA
MELODY LANE	ROBIE CREEK AREA
MEMORY LANE	LOWMAN AREA
MIRACLE LANE	GARDEN VALLEY AREA
NORTH SHORE DRIVE	LOWMAN AREA
OLD MILL ROAD	CLEAR CREEK AREA
OUTPOST ROAD	MIDDLE FORK AREA
PLEASANT LANE	MIDDLEFORK AREA
PONCHO LANE	PIONEERVILLE
POPPY LANE	ROBIE CREEK
PUMPKIN CREEK RD	PORTER CREEK AREA
QUARTZBURG ROAD	GRIMES PASS
RENFRO LANE	HORSESHOE BEND AREA
RIFFLE LANE	RIFFLE SEG
RIVER BLUFF LANE	HORSESHOE BEND AREA
ROBS CABIN RD	GARDEN VALLEY AREA
S. MIDDLEFORK ROAD	GARDEN VALLEY AREA
SADDLE LANE	GARDEN VALLEY AREA

EXHIBIT "B"

SADIE LANE	GARDEN VALLELY AREA
SAGE LANE	HORSESHOE BEND AREA
SAND HOLLOW LANE	PORTER CREEK AREA
SCHRADER LANE	GARDEN VALLEY AREA
SHERBETT DRIVE	GARDEN VALLEY AREA
SHORES LANE	GRIMES PASS AREA
SLEEPY LANE	GARDEN VALLEY AREA
SORREL LANE	MIDDLEFORK AREA
SPERRY LODGE LOOP	CLEAR CREEK AREA
SPRING LANE	ROBIE CREEK
STONE DRIVE	HORSESHOE BEND AREA
TOBY LANE	ROBIE CREEK AREA
TOLLGATE ROAD	ROBIE CREEK AREA
TROUT LANE	IDAHO CITY AREA
TURKEY LANE	CLEAR CREEK AREA
TWILEGAR LANE	HORSESHOE BEND AREA
TWO DOG ROAD	HORSEHOE BEND AREA
UNAKA LANE	CLEAR CREEK AREA
W. CASTLE CREEK ROAD	CROUCH
WAGON SPRINGS ROAD	BRIGGS SUB
WEBSTER LANE	HORSESHOE BEND AREA
WHITE CAP ROAD	PIONEERVILLE AREA
WILSON GULCH ROAD	LOWMAN

EXHIBIT "B"

DELETE

ARCHIE CREEK DRIVE	ENCHANTED VALLEY SUB
ARMADILLO WAY	ROBIE CREEK AREA
BOWMAN LANE	LOWMAN
BRIGGS LANE	BRIGGS SEG
CHAMPION MINE ROAD	MORES CREEK ACRES
CODY DRIVE	IDAHO CITY AREA
DARNELL WAY	ROBIE CREEK
GOICOECHEA RD	GARDEN VALLEY AREA
JIMS JUNCTION	ROBIE CREEK
MAROLYNS MILE	ROBIE CREEK AREA
MITCHELL ROAD	ROBIE CREEK
PINE NUT ROAD	BROWNLEE
PINTO LANE	GARDEN VALLEY AREA
ROCKY ROAD WAY	ROBIE CREEK
STAGESTOP LANE	LOWMAN
STRANGE VIEW LANE	CLEAR CREEK AREA

EXHIBIT "B"