

**RESOLUTION #2006-16A**

**A BOISE COUNTY RESOLUTION ESTABLISHING ELECTION PRECINCTS AS  
REQUIRED BY IDAHO CODE §34-301**

**WHEREAS**, Idaho Code §34-301 provides that the Board of County Commissioners in each county shall establish a convenient number of election precincts; and

**WHEREAS**, Idaho Code §34-301 provides that those precincts shall be established and set by the Board of County Commissioners no later than January 15<sup>th</sup> in a general election year; however, "The January 15<sup>th</sup> deadline shall be waived during a general election year in which a legislative or court ordered redistricting plan is adopted. In such cases, any precinct boundary adjustments shall be accomplished by the county commissioners as soon as is practicable"; and

**WHEREAS**, the Boise County Board of Commissioners has met and established seven (7) precincts in Boise County, Idaho; and,

**WHEREAS**, the County desires to formally adopt those election precincts in accordance with Idaho Code §34-301; and,

**NOW, THEREFORE, BE IT RESOLVED** that the County establish and adopt seven (7) election precincts attached hereto and shown on the maps that accompany this resolution. Further that the County Clerk shall provide to the Secretary of State a list and map of each those precincts as follows:

**HORSESHOE BEND PRECINCT:** Beginning at the intersection of the Northern Boundary of Boise County and Packer John Road (T10N R3E Sec. 01 NW corner) proceeding in a Southerly Direction to Packer John Lookout, thence continuing in a Southerly Direction following the Ridge to Garden Mountain, then South following Ridge West of Eddy Creek to South Fork Payette River, thence East along South Fork Payette River to Ridge North of Deer Creek, thence Southerly along Ridge to Hawley Mountain, thence Southerly along Boise Ridge passing through Harris Creek Summit, Shafer Butte, Eagleson Summit Southerly to the Boise/Ada County boundary (T4N R3E Sec. 22 NW ¼); hence NW following the Boise/Ada County boundary to the Boise/Ada/Gem County boundary (T5N R1E Sec. 01); thence east along the boundary line approximately one half mile; thence North approximately 24 miles; thence East approximately 8 miles along the boundary line to the North Fork Payette River; thence following the North Fork Payette River North approximately six miles to the Boise/Valley County boundary; thence East approximately 2 miles to the point of beginning.



**MORES CREEK PRECINCT:** Beginning at the Boise/Ada County boundary (T4N R3E Sec. 22 NW ¼) following the Boise Ridge northerly through Eagleson Summit, Shafer Butte, to the South Fork of Rattlesnake Creek (approximately 11 miles to the NW corner of Sec. 30 T6N R4E); thence Easterly along South Fork Rattlesnake Creek to Rattlesnake Creek to the intersection with Grimes Creek (T6N R4E Sec. 34), thence Easterly up Rye Creek; thence SE following Rye Creek to Warm Springs Point (T5N R4E Sec. 01 NW ¼); thence Southerly down the Ridge to McKinley Gulch (T5N R4E Sec. 7 SW corner); thence Easterly down McKinley Gulch to intersection with Mores Creek (T5N R4E Sec. 18 NE corner); thence Southeasterly along Mores Creek Ridge to the intersection with Thorn Creek Ridge (T5N R4E Sec. 25 NE corner); thence East along Thorn Creek to Bald Mountain Lookout Road (T5N R6E Sec. 22 NW ¼); thence Easterly along ridgeline to French Creek; thence Easterly along French Creek to the intersection with Boise County boundary (T5N R7E Sec. 28); thence Southwesterly following the Boise/Elmore County boundary to the Boise/Ada County boundary, point of beginning.

**PLACERVILLE PRECINCT:** Beginning at Warm Springs Point (T5N R4E Sec. 01 NW ¼); thence in a Northwesterly direction following Rye Creek to the Grimes Creek/Rattlesnake Creek intersection (T6N R4E Sec. 34 NW ¼); thence continuing Westerly along Rattlesnake Creek to the South Fork Rattlesnake Creek; thence to Boise Ridge Road (T6N R4E Sec. 30 NW ¼); thence Northerly along the Boise Ridge Road to Hawley Mountain (T8N R4E Sec. 31 NW ¼); thence Easterly along ridge dividing the Boise and Payette River water drainages to Freeman Peak (T7N R6E Sec. 11 SE ¼); thence Southwesterly following the ridge between Elk Creek and Grimes Creek to Warm Springs Point, point of beginning.

**IDAHO CITY PRECINCT:** Beginning at Easterly Boundary of Boise County at French Creek (T5N R7E Sec. 28); thence Westerly along Northern Boundary of Mores Creek Precinct to Easterly Boundary of Placerville Precinct, thence Northeasterly along Boundary to Freeman Peak, thence along Ridge to Pilot Peak (T7N R6E Sec. 12 NE ¼); thence Southeasterly down Whoop-um-up Creek to Edna Creek (T7N R7E Sec. 10 NW ¼); thence Southerly on Edna Creek to Crooked River (T7N R7E Sec. 11 SW ¼); thence Southeasterly on Crooked River to the Boise/Elmore County Boundary (T6N R8E Sec. 17 SE ¼); thence South Westerly along the Boise/Elmore County Boundary to French Creek approximately 11.5 miles to the point of beginning.

**LOWMAN PRECINCT:** Beginning at the East Boise/Elmore County Boundary at the Junction of Crooked River and Boise River (T6N R8E Sec. 17 SE ¼); thence Northwesterly approximately seven miles along Crooked River to Edna Creek (T7N R7E Sec. 11 SW ¼); thence Northwesterly along Edna Creek to Whoop-um-up Creek (T7N R7E Sec. 10 NW ¼); thence Westerly along Whoop-um-up Creek to Pilot Peak Ridge (T7N R6E Sec. 12 NE ¼); thence Northerly approximately six miles along the Ridge between Rock Creek and Grimes Creek to the East Fork of Hole-in-the-Wall Creek (T8N R6E Sec. 11 NE ¼); thence Hole-in-the-Wall Creek to the South Fork Payette River (T8N R6E Sect. 01 NW ¼); thence Easterly along the South Fork Payette River approximately 2.5 miles to the Deadwood River (T9N R7E Sec. 29 SW ¼); thence Northerly along the Deadwood River approximately 12 miles to the Northern Boise/Valley County Boundary (T10N R7E sec. 5 NW ¼); thence Easterly along the

Northern Boise/Valley County Boundary approximately 25 miles to the Boise/Custer County Boundary; thence following the Southeasterly Boise/Custer County Boundary approximately 31 miles to the Eastern Boise/Elmore County Boundary (T7N R13E Sec. 7 NW ¼); thence following the East Boise/Elmore County Boundary approximately 48 miles to the Crooked River, point of beginning.

**GARDEN VALLEY PRECINCT:** Beginning at the intersection at the Northern Boise/Valley County Boundary and Packer John Road (T10N R3E Sec. 1 NW corner) proceeding in a Southerly direction following the Ridge to Garden Mountain (T9N R4E Sec. 7 NW ¼); thence Southerly following the Ridge West of Eddy Creek to the South Fork Payette River (T9N R4E Sec. 30 NE ¼); thence Easterly along the South Fork Payette River to the ridge North of Deer Creek; thence Southerly along the ridge to Hawley Mountain (T8N R4E Sec. 31 NW ¼); thence Easterly along the ridge dividing the Boise and Payette River Water Drainages to Freeman Peak (T7N R6E Sec. 11 SE ¼); thence Easterly to Pilot Peak Ridge (T7N R6E Sec. 12 NE ¼); thence Northerly along the ridge between Rock Creek and Grimes Creek to the East Fork of Hole-in-the-Wall Creek (T8N, R6E Sec. 11 NE ¼); thence down Hole-in-the-Wall Creek to the South Fork Payette River (T8N R6E Sec 01 NW ¼); thence Easterly along South Fork Payette River approximately 2.5 miles to Deadwood River (TN9 R7E Sec. 29 SW ¼); thence Northerly along Deadwood River approximately 12 miles to Northern Boise/Valley County Boundary (T10N R7E Sec. 5 NW ¼); thence Westerly along the Boise/Valley County Boundary to Packer John Road, point of beginning.

**ABSENTEE BALLOT PRECINCT:** Absentee ballots from all of Boise County to be handled by a specified election board at Boise County Courthouse, Idaho City, Idaho.

**APPROVED AND ADOPTED** as a Resolution in open session of the Boise County Board of Commissioners on the 9<sup>th</sup> day of January 2006.


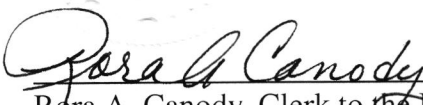
**BOISE COUNTY BOARD OF COMMISSIONERS**


  
\_\_\_\_\_  
Roger B. Jackson, Chairman

  
\_\_\_\_\_  
Fred H. Lawson, Commissioner

  
\_\_\_\_\_  
Paul A. Stutzman, Commissioner

Attest:

  
  
\_\_\_\_\_  
Rora A. Canody, Clerk to the Board



**BOISE COUNTY ELECTION PRECINCTS  
PRIMARY ELECTION  
May 23, 2006**

Precinct Number	Precinct Name	See Attached Map
30	Garden Valley	
40	Horseshoe Bend	
50	Idaho City	
60	Lowman	
70	Mores Creek	
80	Placerville	
	Absentee Precinct	

As required in Idaho Code §34-301, we, the Boise County Board of Commissioners designate the above (and attached) Precincts for the Primary Election to be held May 23, 2006.

Date Jan. 9, 2006

Roger B. Jackson  
Roger B. Jackson, Chairman

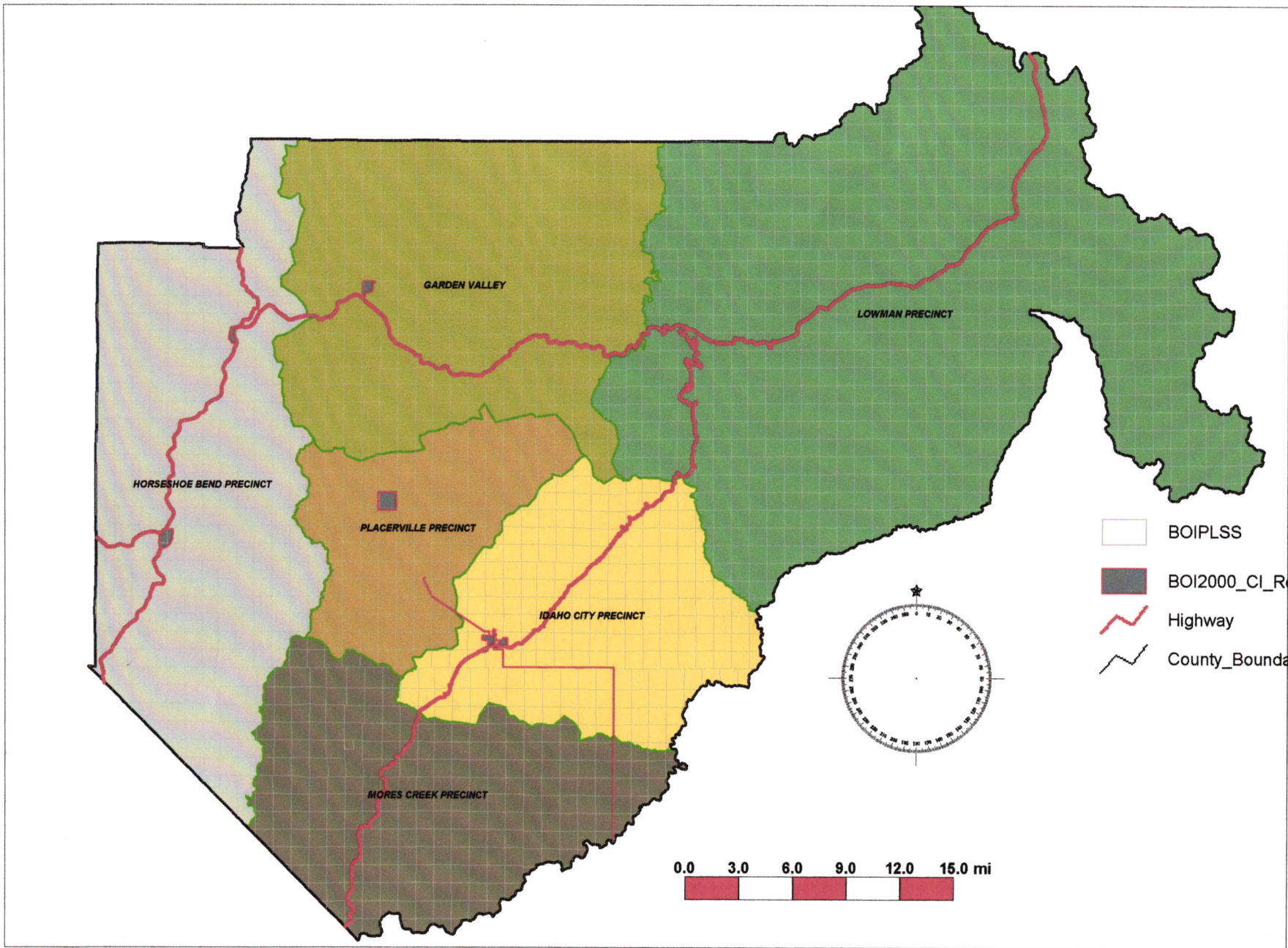
Fred H. Lawson  
Fred H. Lawson, Commissioner

Paul A. Stutzman  
Paul A. Stutzman, Commissioner

ATTEST:

Coral Canody  
Clerk





# BOISE COUNTY ELECTION PRECINCTS