



BOISE COUNTY

ORIGINAL BOISE COUNTY COURTHOUSE

RESOLUTION #2005-30 ORDER AMENDING BOUNDARY OF THE WILDERNESS RANCH FIRE PROTECTION DISTRICT

In accordance with Idaho Code §31-1427, The Boise County Board of Commissioners, having determined after having received written petition and holding a published Public Hearing requesting withdrawal by property owners from the established "Wilderness Ranch Fire Protection District", do hereby declare that the "Wilderness Ranch Fire Protection District" boundary be changed to the following description and the Order of Formation of the "Wilderness Ranch Fire Protection District" be amended, as follows:

Township(T); Range(R); Section(Sec):

BEGINNING at the SW corner of the NW $\frac{1}{4}$ of the NW $\frac{1}{4}$ of Sec 35, T5N, R4E, Boise Meridian, the point of beginning:

Thence, East 1 mile, more or less, along the $\frac{1}{4}$ $\frac{1}{4}$ Section line to the NW Corner of Sec 36, T5N, R4E;

Thence, South $\frac{3}{4}$ mile, more or less, along the section line to the SW Corner of Sec 36, T5N, R4E;

Thence, East $\frac{7}{8}$ mile, more or less, along the section line to the NE Corner of Sec 1, T4N, R4E;

Thence, South 2 miles, more or less, along the section lines to the SE Corner of Sec 12, T4N, R4E;

Thence, West 1 mile, more or less, along the section line to the NE Corner of Sec 14, T4N, R4E;

Thence, South 1 mile, more or less, along the section line to the SE Corner of Sec 14, T4N, R4E;

Thence, West approximately 2 $\frac{1}{4}$ miles, more or less, to the intersection of the center line of Highway 21;

Thence, in a Southerly direction approximately 5,683 feet, along the center line of Highway 21 to the intersection with the North section line of Sec. 28, T4N, R4E;

Thence, West approximately 960 feet, more or less, along the section lines to the NW Corner of the NE $\frac{1}{4}$ NE $\frac{1}{4}$, Sec. 28 T4N, R4E;

Thence, South along the NE $\frac{1}{4}$ $\frac{1}{4}$ line, approximately 2,590 feet, more or less, to the SW corner of the SE NE $\frac{1}{4}$, Sec. 28, T4N, R4E;

Thence, West approximately 2,690 feet, more or less, along the EW section line of Sec. 28, T4N, R4E, to the NW Corner of the NE $\frac{1}{4}$ SW $\frac{1}{4}$ corner of the SW $\frac{1}{4}$ of Sec. 28, T4N, R4E;

Thence, South approximately 1,780 feet, more or less, along the NS SW $\frac{1}{4}$ line to the SE Corner of the SW $\frac{1}{4}$ SW $\frac{1}{4}$, Section of the SW $\frac{1}{4}$ of Sec. 28, T4N, R4E;



Thence, West approximately 1,370 feet, more or less, along the EW $\frac{1}{4}$ $\frac{1}{4}$ section line to the West NS Section line of Sec. 28, T4N, R4E;

Thence, South approximately $\frac{1}{8}$ mile, more or less, along the West NS section line of Sec. 28, T4N, R4E, to the SE Corner of Sec. 29, T4N, R4E;

Thence, West approximately 2,340 feet, more or less, to the North-South Centerline of Sec. 29, T4N, R4E;

Thence, North approximately one mile, more or less, to the intersection with the East-West Section line of Sec. 20, T4N, R4E;

Thence, West approximately $\frac{1}{2}$ mile, more or less, along the East-West Section line of Sec. 20, T4N, R4E to the SE corner of Sec. 19, T4N, R4E;

Thence, North approximately $\frac{1}{2}$ mile, more or less, to the SE $\frac{1}{4}$ Corner of the NE $\frac{1}{4}$ of Sec 19, T4N, R4E;

Thence, West approximately $\frac{1}{2}$ mile, more or less, to the SW $\frac{1}{4}$ Corner of the NE $\frac{1}{4}$ of Sec. 19, T4N, R4E;

Thence, North approximately 1 mile, more or less, to the NW $\frac{1}{4}$ Corner of the SE $\frac{1}{4}$ of Sec. 18, T4N, R4E;

Thence, East approximately $\frac{1}{2}$ mile, more or less, to the West section line of Sec 17, T4N, R4E;

Thence, North $1\frac{1}{2}$ miles, more or less, along the section lines to the NW Corner of Sec 8, T4N, R4E;

Thence, East 2 miles, more or less, along section lines to the SW Corner of Sec 2, T4N, R4E;

Thence, 1 mile more or less, to NE Corner of Sec 3, T4N, R4E;

Thence, East approximately 310 feet, more or less, to SW Corner of Sec 34, T5N, R4E;

Thence, North $\frac{3}{4}$ miles, more or less, along the section line to the point of beginning.

The Wilderness Ranch Fire Protection District is to be divided into the following Subdivisions, identified as Sub-district One, Two and Three:

Wilderness Ranch Fire Protection Sub-district One:

Beginning at the SW corner of the NW $\frac{1}{4}$ of the NW $\frac{1}{4}$ of Sec 35, T5N, R4E, Boise Meridian;

Thence, East 1 mile, more or less, along the $\frac{1}{4}$ $\frac{1}{4}$ Section line to the NW Corner of Sec 36, T5N, R4E;

Thence, South $\frac{3}{4}$ mile, more or less, along the section line to the SW Corner of Sec 36, T5N, R4E;

Thence, East 1 mile, more or less, along the section line to the NE Corner of Sec 1, T4N, R4E;

Thence, South 2 miles, more or less, along the section lines to the SE Corner of Sec 12, T4N, R4E;

Thence, West 5 miles, more or less, along the section lines to the SW Corner of Sec 8, T4N, R4E;

Thence, North 1 mile, more or less, along the section line to the NW Corner of Sec 8, T4N, R4E;

Thence, East 3 miles, more or less, along the section lines to the SW Corner of Sec 2, T4N, R4E;

Thence, North 1 mile, more or less, along the section lines to the NE Corner of Sec 3, T4N, R4E;

Thence, East approximately 310 feet, more or less, to SW Corner of Sec 35, T5N, R4E;

Thence, North $\frac{3}{4}$ mile, more or less, along section line to the point of beginning.

Wilderness Ranch Fire Protection Sub-district Two;

Beginning at the NW Corner of Sec 17, T4N, R4E, Boise Meridian:

Thence, East 4 miles, more or less, along the section lines to the NE Corner of Sec 14, T4N, R4E;

Thence, South 1 mile, more or less, along the section line to the SE Corner of Sec 14, T4N, R4E;

Thence, West $4\frac{1}{2}$ miles, more or less, along the section lines to the North-South Centerline of Sec 18, T4N, R4E;

Thence, North $\frac{1}{2}$ mile, more or less, along the North South Centerline of Sec 18, T4N, R4E, to the East-West Centerline of Sec 18, T4N, R4E;

Thence, East $\frac{1}{2}$ mile, more or less, along the East-West Centerline of Sec 18, T4N, R4E, to the West section line of Sec 17, T4N, R4E;

Thence, North $\frac{1}{2}$ mile, more or less, along the section line to the point of beginning.

Wilderness Ranch Fire Protection Sub-district Three;

Beginning at the NW $\frac{1}{4}$ Corner of the NE $\frac{1}{4}$ Section of Sec 19, T4N, R4E;

Thence, East approximately $2\frac{1}{2}$ miles, more or less, along the section line to the intersection with the center line of Highway 21;

Thence, in a Southerly direction approximately one mile, along the center line of Highway 21 to the intersection with the North section line of Sec. 28, T4N, R4E;

Thence, West 960 feet, more or less, along the section lines to the NW $\frac{1}{4}$ $\frac{1}{4}$ Corner of the NE $\frac{1}{4}$ Sec. 28 T4N, R4E;

Thence, South along the $\frac{1}{4}$ $\frac{1}{4}$ line, approximately 2590 feet, more or less, to the SW $\frac{1}{4}$ $\frac{1}{4}$ Corner of the SW $\frac{1}{4}$ Sec. 28, T4N, R4E;

Thence, West approximately 2690 feet, more or less, along the East-West section line of Sec. 28, T4N, R4E, to the NW corner of the NE $\frac{1}{4}$ $\frac{1}{4}$ corner of the SW $\frac{1}{4}$ of Sec. 28, T4N, R4E;

Thence, South approximately $\frac{1}{2}$ mile, more or less, along the NS SW $\frac{1}{4}$ line to the SE Corner of the SW $\frac{1}{4}$ SW $\frac{1}{4}$, Section of the SW $\frac{1}{4}$ of Sec. 28, T4N, R4E;

Thence, West approximately $\frac{1}{4}$ mile, more or less, along the East-West $\frac{1}{4}$ $\frac{1}{4}$ section line to the West NS Section line of Sec. 28, T4N, R4E;

Thence, South approximately ¼ mile, more or less, to the SE Corner of Sec 29, T4N, R4E;

Thence, West approximately ½ mile, more or less, to the SW ¼ Corner of the SE ¼ of Sec. 29, T4N, R4E;

Thence, North approximately one mile, more or less, to the intersection with the East-West Section line of Sec. 20, T4N, R4E;

Thence, West approximately ½ mile, more or less, along the East-West Section line of Sec. 20, T4N, R4E to the SE Corner of Sec. 19, T4N, R4E;


Thence, North approximately ½ mile, more or less, to the SE ¼ Corner of the NE ¼ of Sec 19, T4N, R4E;

Thence, West approximately ½ mile, more or less, to the SW ¼ Corner of the NE ¼ of Sec. 19, T4N, R4E;

Thence, North approximately ½ mile, more or less, along the North-South Centerline of Sec 19, T4N, R4E, to the intersection with the North Section Line of Sec 19, T4N, R4E; to the point of beginning.

APPROVED and ADOPTED this 20th day of June 2005.


BOISE COUNTY BOARD OF COMMISSIONERS



Roger B. Jackson, Chairman of the Board





Fred H. Lawson, Commissioner



Paul A. Stutzman, Commissioner

Attest:

Rora A. Canody, Clerk to the Board