

ORIGINAL

## RESOLUTION #2002-10

### A BOISE COUNTY RESOLUTION ESTABLISHING A PROCEDURE FOR PROVIDING GEOGRAPHICAL INFORMATION SYSTEM DATA TO THE PUBLIC

**WHEREAS**, Boise County has certain information which it has acquired through internal county records, receipt of certain public records filings, receipt of public records information from federal and/or state agencies, and various other county and/or public sources; and,

**WHEREAS**, Boise County has compiled certain portions of this data in the form of a Mapping Data System that contains information on land and land ownership, parcel identification, streets and highways, county subdivisions, railroads, creeks, rivers, reservoirs, city boundaries, leased property, mobile home locations, tax lot numbers, government lots, property assessment and values, tax code area boundaries, and topographical overlays; and,

**WHEREAS**, the Board of Boise County Commissioners recognizes the importance of making certain non-personal records and information compilations available to the public; and

**WHEREAS**, the Board of Boise County Commissioners has determined that although the need for such records may be valuable in terms of efficiency to the seeker of such information, protection of an individuals private information is paramount.

**NOW, THEREFORE, BE IT RESOLVED**, that the Boise County Board of Commissioners hereby declares information in the form of Boise County's Data Mapping System shall be released as follows:


1. Access to county records by the public shall be in "read only" format.
2. A letter of request, accompanied by a signed Waiver form, shall be submitted to the County Commissioners for review and approval. The Board may grant approval to a class of recipients rather than require per disclosure review and approval.
3. The State Tax Commission shall be exempt from the review and approval process with regard to tax code maps and related materials.
4. County law enforcement agencies and fire departments shall be exempt from the review and approval process and all Mapping Data shall remain confidential and is restricted from further disclosure, even to similar agencies outside the county.
5. Mapping Data containing ownership information of property may be disclosed to realtors and title companies on a parcel by parcel basis.
6. Bulk or total release of the county's Data Mapping System shall be prohibited without a signed agreement prohibiting further disclosure of the material.
7. Property owners, properly identified, shall be entitled to disclosure of all Assessor information concerning his/her property, including such property where there exists only a minority interest through partnership, LLC, corporation, estate or trust.




**FURTHER BE IT RESOLVED**, that the Boise County Board of Commissioners hereby set the fees for the GIS information as attached in Exhibit "A" of this document; and, that the fees maybe updated as needed by amending Exhibit "A".

APPROVED AND ADOPTED as a Resolution in open session of the Boise County Board of Commissioners on the 17<sup>th</sup> day of April 2002.


BOISE COUNTY BOARD OF COMMISSIONERS



John S. Foard, Jr., Chairman




Roger B. Jackson, Commissioner



Dale Hanson, Commissioner

Attest:



Rora A. Canody, Clerk to the Board

## BOISE COUNTY GIS FEES

GIS OVERLAYS	FEES
Parcel Shape	\$400.00
Subdivision Name Lot & Block Info:	\$250.00
Streets & Highways	\$300.00
Parcel Numbers & Acreage	\$400.00
Section / Township and Range	\$100.00
Railroads / Creeks / Rivers / Reservoirs	\$150.00
City Boundaries	\$100.00
Leased Real Properties and Mobile Home Locations	\$150.00
Tax Lot Numbers	\$500.00
Government Lot Info:	\$50.00
Quarterly Update Fees	\$500.00
TOTAL FOR BASIC GIS DATA WITH UPDATES	\$2900.00
TOTAL FOR BASIC GIS DATA WITHOUT UPDATES	\$2400.00

Boise County has additional overlays that can be Purchased.

The Boise County Board of Commissioner's must approve the additional overlays, for distribution, prior to purchase.

### ADDITIONAL OVERLAYS AVAILABLE FEES

Ownership Names and Mailing Addresses	\$700.00
Property Values	\$300.00
Category's and Review Years	\$200.00
Corner Perpetuation Info (Location and Instrument Numbers)	\$300.00
Records Of Survey Information (Location and Instrument Numbers)	\$300.00
Ambulance / fire / school / Library District Boundaries	\$200.00
Recreation District	\$100.00
Herd Districts	\$100.00
Street Names	\$400.00
Rural Addressing (Physical Address of Improved Properties)	\$400.00
Boise County Road Dept. Information ****	\$700.00

\*\*\*\*Boise County Road Information Data Includes the Following:

Cattle Guards, Bridges, Intersections, Mile Markers, Location of County Roads that are Plowed. Railroad Crossings, Railroads Active and Inactive, Average Daily Traffic Stats. Road Sign Inventory (Work in Progress) Road Right-of-Ways (Work in Progress).

BOISE COUNTY ASSESSOR  
PO BOX 1300  
IDAHO CITY, ID. 83631  
(208) 392-4415

Waiver

\_\_\_\_\_ Here-with certify's that it is my intention to use the  
(Company Name)

Digital Data of Boise County solely for the furtherance of my business interest, and that I will not allow the Digital Data of Boise County to be used, sold or distributed outside my company in any form or manner.

Company\_\_\_\_\_

Title \_\_\_\_\_

Signature\_\_\_\_\_

STATE OF IDAHO                    )  
  :SS  
County of Boise                    )

On this \_\_\_\_\_ day of \_\_\_\_\_, 2001, before me, the undersigned, a Notary Public in and for the State of Idaho, Personally appeared \_\_\_\_\_, know or identified to me to be the person whose name is subscribed in the foregoing instrument, and acknowledge that he/she executed the same.

IN WITNESS WHEREOF, I have hereunto set my hand and seal the day and year first above written.

\_\_\_\_\_  
Notary Public for Idaho  
Residing at \_\_\_\_\_  
My Commission Expires: \_\_\_\_\_