

RESOLUTION #2000-11

ORIGINAL

**A RESOLUTION WHEREBY BOISE COUNTY
ASSUMES CONTROL, JURISDICTION OF, AND RESPONSIBILITY FOR
A PORTION OF OLD STATE HIGHWAY 55
(OLD HORSESHOE BEND HILL ROAD)**

WHEREAS, construction of old State Highway 55 (SH-55) under State projects ER-3271(055) and ER-3271(56) has made continuance of a portion of old SH-55 known as Old Horseshoe Bend Hill Road no longer essential as a part of the Idaho State Highway System, as shown in Exhibit A attached hereto; and

WHEREAS, Boise County has agreed to assume control, jurisdiction of, and responsibility for, in full and every respect, the former portion of old SH-55, Old Horseshoe Bend Hill Road, from Mile Post 57.179 to Mile Post 62.788 (Segment Code 0001990), in the Road Closure and Maintenance Agreement dated October 7, 1999; and


NOW THEREFORE BE IT RESOLVED by the Board of Commissioners of Boise County, Idaho that the former portion of SH-55 from Mile Post 57.179 to Mile Post 62.788, 6.09 miles in length, as shown in Exhibit "A" attached hereto, be added to the Boise County road system effective December 1, 1999; and

BE IT FURTHER RESOLVED, that the Idaho Transportation Department will cooperate with Boise County upon request in providing all right-of-way information in its files associated with the transfer of this section of highway; and

BE IT FURTHER RESOLVED, that is Resolution be effective from the date that the Board of Commissioners signed the Road Closure and Maintenance Agreement with the Idaho Transportation Department, September 13, 1999.

APPROVED AND ADOPTED by the Boise County Board of Commissioners in open session on the 24th day of April 2000.


BOARD OF BOISE COUNTY COMMISSIONERS



John S. Foard, Jr., Chairman




John N. Dyer, Commissioner

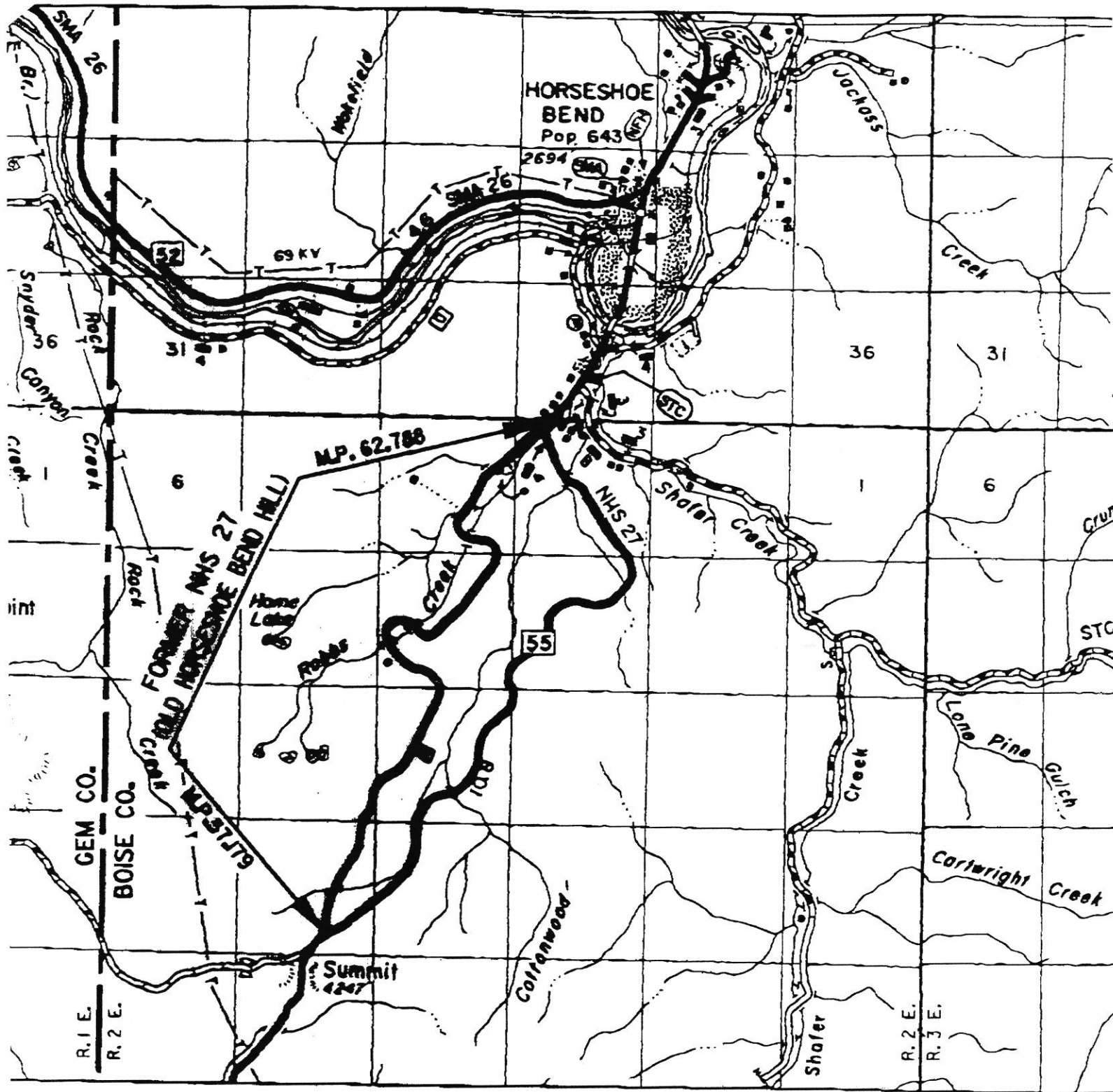




Dale Hanson, Commissioner

Attest:



Rora A. Canody, Clerk to the Board



IDAHO TRANSPORTATION DEPARTMENT DISTRICT 3		PROJECT NO.	VICINITY MAP	 COUNTY KEY MAP SHEET
		EXHIBIT A	OLD HORSESHOE BEND HILL (SH-55) M.P. 57.98 to M.P. 62.788	