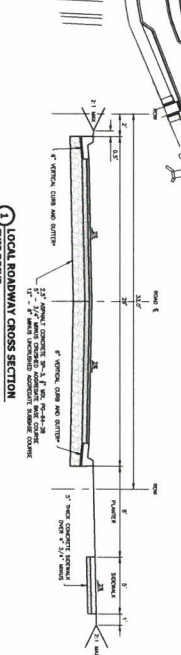
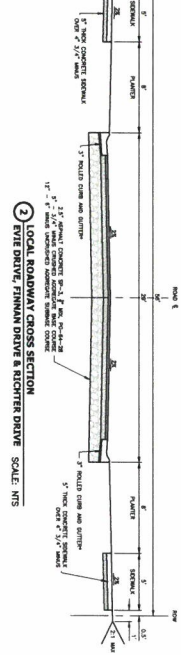
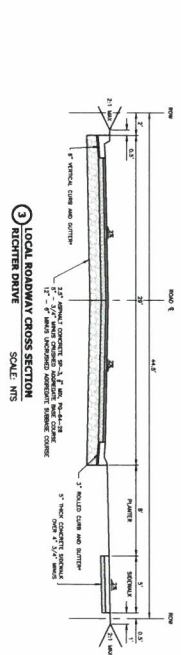


**NOTES:**  
 1. ALL LOTS TO BE COMPLETED IN A SINGLE PHASE.  
 2. STRUCTURAL, MECHANICAL, ELECTRICAL AND SANITARY ARE PRELIMINARY AND MAY CHANGE.  
 3. ALL LOTS TO BE COMPLETED IN A SINGLE PHASE.



**BOISE COUNTY - PHASE 2 EAST PRELIMINARY PLAT**

**LOT COUNT**

SINGLE FAMILY RESIDENTIAL LOTS: 28  
 COMMON LOTS: 2  
 TOTAL LOTS: 30

**PROJECT DESCRIPTION**

PROPOSED LOTS: 28  
 COMMON LOTS: 2  
 TOTAL LOTS: 30

**PARCEL TABLE**

BOOK #	LOT #	AREA (SQ FT)
1	1	6,250
1	2	6,250
1	3	6,250
1	4	6,250
1	5	6,250
1	6	6,250
1	7	6,250
1	8	6,250
1	9	6,250
1	10	6,250
1	11	6,250
1	12	6,250
1	13	6,250
1	14	6,250
1	15	6,250
1	16	6,250
1	17	6,250

**PARCEL TABLE**

BOOK #	LOT #	AREA (SQ FT)
2	1	4,444
2	2	4,444
2	3	4,444
2	4	4,444
2	5	4,444
2	6	4,444
2	7	4,444
2	8	4,444
2	9	4,444
2	10	4,444
2	11	4,444
2	12	4,444
2	13	4,444
2	14	4,444
2	15	4,444
2	16	4,444
2	17	4,444

**LEGEND**

- PRELIMINARY PLAT BOUNDARY
- LOT LINE
- PROPOSED EXISTENT
- EXISTING BOUNDARY LINE
- VERTICAL CURB AND GUTTER
- EXISTING DOSE OF PAVEMENT
- BLOCK NUMBER
- LOT NUMBER

**NOTES**

1. INTERIOR LOT LINES SUBJECT TO CHANGE BASED ON FINAL SURVEY.
2. STRUCTURAL, MECHANICAL, ELECTRICAL AND SANITARY ARE PRELIMINARY AND MAY CHANGE.
3. ALL LOTS TO BE COMPLETED IN A SINGLE PHASE.

**HOWELL VINEYARDS SUBDIVISION PRELIMINARY PLAT**

LOT LAYOUT PLAN

DATE: JANUARY 2022  
 PROJECT: 21001  
 SHEET 2 OF 4

**REVISIONS**

NO.	DATE	DESCRIPTION

E-FILE NAME: 21001 PRELU LO 10  
 DESIGNED: [Signature]  
 DRAWN: [Signature]  
 CHECKED: [Signature]  
 APPROVED: [Signature]



**RiveRidge**  
 ENGINEERING COMPANY

2447 S. Vista Ave.  
 Boise, Idaho 83705  
 (208) 344-1180  
 www.rvrldg.com

